


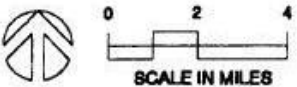
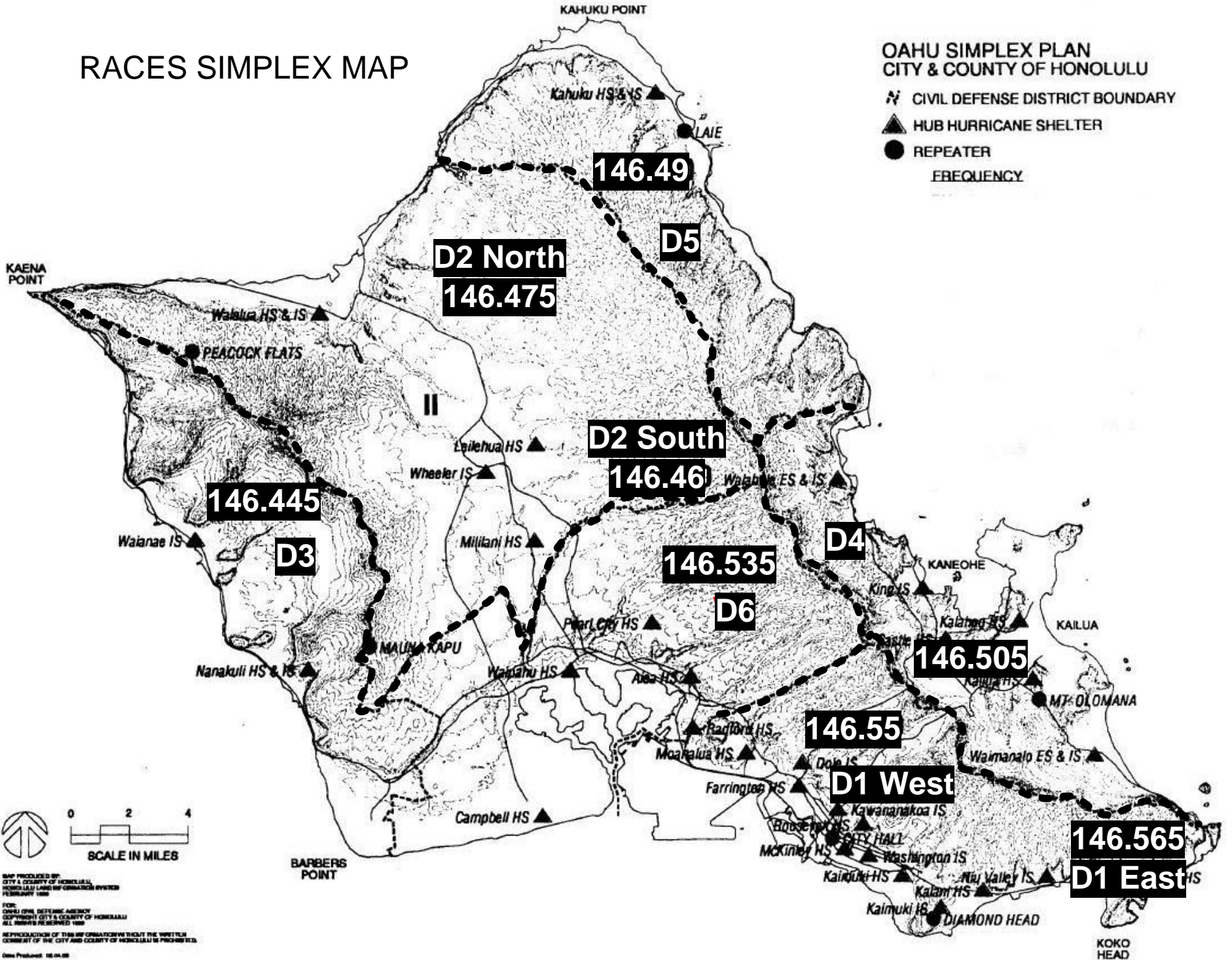


RACES SIMPLEX MAP

OAHU SIMPLEX PLAN CITY & COUNTY OF HONOLULU

-  CIVIL DEFENSE DISTRICT BOUNDARY
-  HUB HURRICANE SHELTER
-  REPEATER
- FREQUENCY**



MAP PRODUCED BY
CITY & COUNTY OF HONOLULU
HONOLULU LAND INFORMATION DIVISION
FEBRUARY 1988

FOR:
OAHU CIVIL DEFENSE AGENCY
COPYRIGHT CITY & COUNTY OF HONOLULU
ALL RIGHTS RESERVED 1988

REPRODUCTION OF THIS INFORMATION ABOUT THE WRITTEN
CONTENT OF THE CITY AND COUNTY OF HONOLULU IS PROHIBITED.

DATA PROVIDED: 08.04.88